








Nantucket Airport 2004 Summer Peak Noise Contours

Legend

-  Buildings
- Noise Contours**
- Levels**
-  DNL_60
-  DNL_65
-  DNL_70
-  DNL_75
-  DNL_80
-  DNL_85



Town of Nantucket GIS Mapsheet

The data on this mapsheet represents the efforts of the Town of Nantucket and other contributing organizations to create an accurate picture of geographic information available within the jurisdiction of the Nantucket Geographic Inventory (NGI). The GIS staff maintains an ongoing program to record and update data on those items that are through a 60 statute. The Town of Nantucket makes no claim as to the absolute validity or reliability of these data or their fitness for any particular use.

Data Sources

The geographic data on this mapsheet is based primarily on data collected in April, 2003 using digital photography. It also includes data from the Nantucket Geographic Inventory for 1:10,000 scale maps.

Nantucket governmental agencies will not be held liable for errors and omissions in the data. Users should be advised and encouraged to verify the accuracy of the data for their own purposes.

The presence of information on this mapsheet does not necessarily mean that it is up to date or that it is the most current information available.



Please send identification of any errors and corresponding corrections to:
GIS Coordinator
Town of Nantucket
22 Federal Street
Nantucket, MA 02551